

- ROUTES**
- Coastal Trail
 - The Enchanted Way
 - The Blow-Holes Route
 - The River Purón Route
 - The Invisible Valley Route
 - The Colourful Trail in the Dark Valley
 - The Resquilones Route
 - Historical Route of Covadonga
 - The Mañanga Route
 - The Cinema Route



Peña Tu Idol

Travelling the Llanes coastline one can find beaches and bays, some hidden and others closer to the towns and villages. Meanwhile, in the nearby mountains, one encounters small villages and hamlets where stone and wood are combined in the traditional architecture.

The municipality of Llanes also boasts a rich architectural and historical heritage: prehistoric remains such as the Peña Tu Idol, Romanic churches and monasteries, medieval towers and walls, palaces and mansions, colonial architecture and the emblematic breakwater ("los Cubos") are just some examples. The natural areas, many of which are protected, stretch across the municipality and offer beautiful walks in the relaxing countryside as well as spectacular natural phenomena such as the bufones (blow-holes) located along the magical limestone coastline. The wealth of tradition and local customs are remembered in the Ethnographic Museum in Porrúa and brought to life in the folklore and numerous local fiestas.

GASTRONOMY

Visiting Llanes would not be complete without a rich and varied gastronomy: seafood from our local shores such as Sea bream, Bass, shellfish and Anchovies; meats such as goat and wild boar; Asturian beans and traditional home made dishes such as "tortos" (pancakes) and "Fabada Asturiana" (bean stew).

All of this naturally accompanied with a glass of local cider.



FIESTAS, COMPETITIONS AND EVENTS

Throughout the year the Municipality of Llanes celebrates numerous fiestas, competitions and events, both cultural and sporting. Information on which can be found in the agenda section of our website www.llanes.es



- Peaks
- Village
- Municipal Capital
- Tourist Information
- Monument
- Protected Landscape
- Museum
- Prehistoric Art
- Recreational Area
- Panoramic Views
- Natural Monument
- Sports Marina
- Golf Course
- Blow-Holes
- Lighthouse
- Motorway
- National Road
- Regional Road
- Local Road
- Railway
- Municipal Border
- The Santiago Way

45 MINUTES FROM LLANES
Covadonga
Picos de Europa

COASTAL ROUTE
Buelna- Conde del Valle de Pendueles Palace (XVIII century), Romanic tower next to municipal hall, Cobijero Cave and beach with pedestrian access and a declared Natural Monument, traditional architecture, beach, close to the blow-hole of Santiuste.



Torimbia Beach



Gulpiyuri Beach (Natural Monument)



Ethnographic Museum of Eastern Asturias



Blow-holes of Pría

INTERIOR ROUTE

Taking the town of Posada as a reference at 8 km from Llanes, follow the AS-115 which links the coast to the interior of the municipality and the Picos de Europa National Park.

This primarily scenic route can be divided into two parts in which traditional architecture, the rural ambience and nature are the main features. The first part of the route continues from Posada to Rales and then diverts to Carriles where a viewpoint offers spectacular view of the Picos de Europa. Returning to Rales, the route continues on to Puente Nuevo where another diversion leads to the village of Ardisana with its Romanic church Santa Eulalia, the village of Riocaliente with its numerous hórreos (traditional granaries) and finally the village of Mestas. Returning to Puente Nuevo, proceed in the direction of Huera de Meré and then take a turn in the direction of El Mazucu, passing through the villages of Debodes, Cortines and Caldueñín and onto La Pereda and Parres. This road offers stunning views of the Llanes coastline.



Dark Valley



Ardisana Valley



From Santa Eulalia an alternative route can be taken to the interior of the municipality to an area known as the "Valle Oscuro" (Dark Valley). Here the traveller can enjoy the rural landscape and visit the villages of Pie de la Sierra, Tresgrandas and the especially pretty where the source of the Río Cibra is located. These villages also offer examples of colonial houses, traditional architecture and ethnographical objects such as fountains and wash-houses.


LLANES DE CINE - CINEMATIC ROUTE

"Llanes de cine" serves to highlight the numerous natural locations in the municipality that have provided the film sets for the shooting of a number of feature films, short films and television series. These include well known films such as El Orfanato and el Abuelo and television series such as la Señora. This film location route offers a different way to discover the municipality.



Partarriu Palace

- Pendueles.**- San Asislo Church which retains Romanic remains, the Duque de Santa Engracia Palace (19 th century).
- Vidiago.**- Colonial architecture, beach.
- Puertas de Vidiago.**- Megalithic monument Peña Tu Idol with etchings and drawings (Natural Monument) -pedestrian access, Blow-holes of Arenillas.
- Purón.**- Colonial architecture, source of the River Purón.
- Andrín.**- Traditional architecture, medieval tower, beach. Boriza viewpoint located between Cue and Andrín overlooking the Andrín and Ballota beaches and next to the 18 hole municipal golf course.
- Cue.**- Traditional architecture.
- Llanes.**- Historie centre, colonial architecture, port, "Cubos de la Memoria" San Pedro Walk and San Antón Walk.
- Poo.**- Beach
- Celorio.**- San Salvador de Celorio Monastery with Romanic tower. Palombina Beach. Las Cámaras Beach and Borizo Beach.
- Niembro.**- Toranda Beach, Torimbia Beach with pedestrian Access.
- Barro.**- Creek between Barro and Niembro with Ntra Sra. De los Dolores church (18 th century), beach.
- Porrúa.**- Ethnographic Museum of Eastern Asturias, winner of "Exemplary Vilage of Asturias" 2005.
- Naves.**- San Antolín Beach, San Antolín de Bedón Romanic monastery, Gulpiyuri Beach with pedestrian Access (Natural Monument).
- Villahormes.**- Espriella Palace (17 th century), Huelga Beach, Seagull Fort.
- Hontoria.**- Romanic church.
- Nueva.**- Conde de la Vega del Sella Palace (17 th - 18 th century), numerous mansions in the colonial - architectural style, -Cuevas del Mar Beach.
- Villanueva de Pría.** - Traditional architecture, Villanueva / Canal Beach.
- Llames de Pría.**- Guadamía Beach, blow-holes of Pría



The Beaches of Llanes
 In geographical order from west to east.
 More information on:
www.llanes.es

 Ayuntamiento de LLANES
 Tourist Office:
 C/Marqués de Canillejas 1
 33500, Llanes, Asturias
 Tel. 985 400 164



HIKING ROUTES
 More information on www.llanes.es
 (Includes a virtual route map)



1 Coastal Trail
 International code E-9

The route starts in Bustio (municipality of Ribadedeva) and finishes at Guadamia Beach (Llanes de Pría). It covers a distance of approximately 65 km, includes the entire Llanes coastline and can be completed in various stages. A full description of the route can be found on www.llanes.es with five specific stages highlighted:

Bustio-Pendueles Pendueles-Llanes Llanes-Celorio
 Celorio-San Antolin San Antolin-Guadamia




2 The Enchanted Way
 2 h 15 min Level 9 Kms.

Starts in la Venta and finishes in Riocaliente covering a distance of 7 km. Along the route there are a series of painted wood carvings which represent Asturian mythology and local traditions and in Riocaliente there are several "hórreos" (traditional granaries). The traveller can return to the point of departure by following the local road LLN-14 for approximately 2 km.



3 The Colourful Trail in the Dark Valley
 3 h 30 min Level 13 Kms.

This is a circular route that begins and ends at the car park in the village of Tresgranda. It passes through the nearby villages of Santa Eulalias, Pie de la Sierra, el Cerecéu, La Borbolla, and Boquerizu. The route enjoys beautiful natural surroundings including the source of the River Cabra. Along the way there are various information boards about the colonial mansions, Indianos, the Sierra Plana and the river fauna.



4 The Invisible Valley Route
 4 h 30 min Level 12 kms.

The route starts and finishes at the service station in San Roque del Acebal. Along the way the traveller will come across various stone and wood carvings (wolves, bears, xana...). In addition there are information boards about the area and the local village history as well as "quotes" from the book El Valle Invisible after which the route is named.




5 The Mañanga Route
 2 h 30 min Level 7 kms.

A circular route which starts in the car park in the village of Porrúa and which traverses the foothills of the Mañanga passing through farmland with freely grazing cattle (please respect the animals). The traveller will come across rustic cabins and a wide range of indigenous trees. Situated in Porrúa is the Ethnographic Museum of Eastern Asturias which boasts a magnificent display of rural artefacts and traditional architecture.



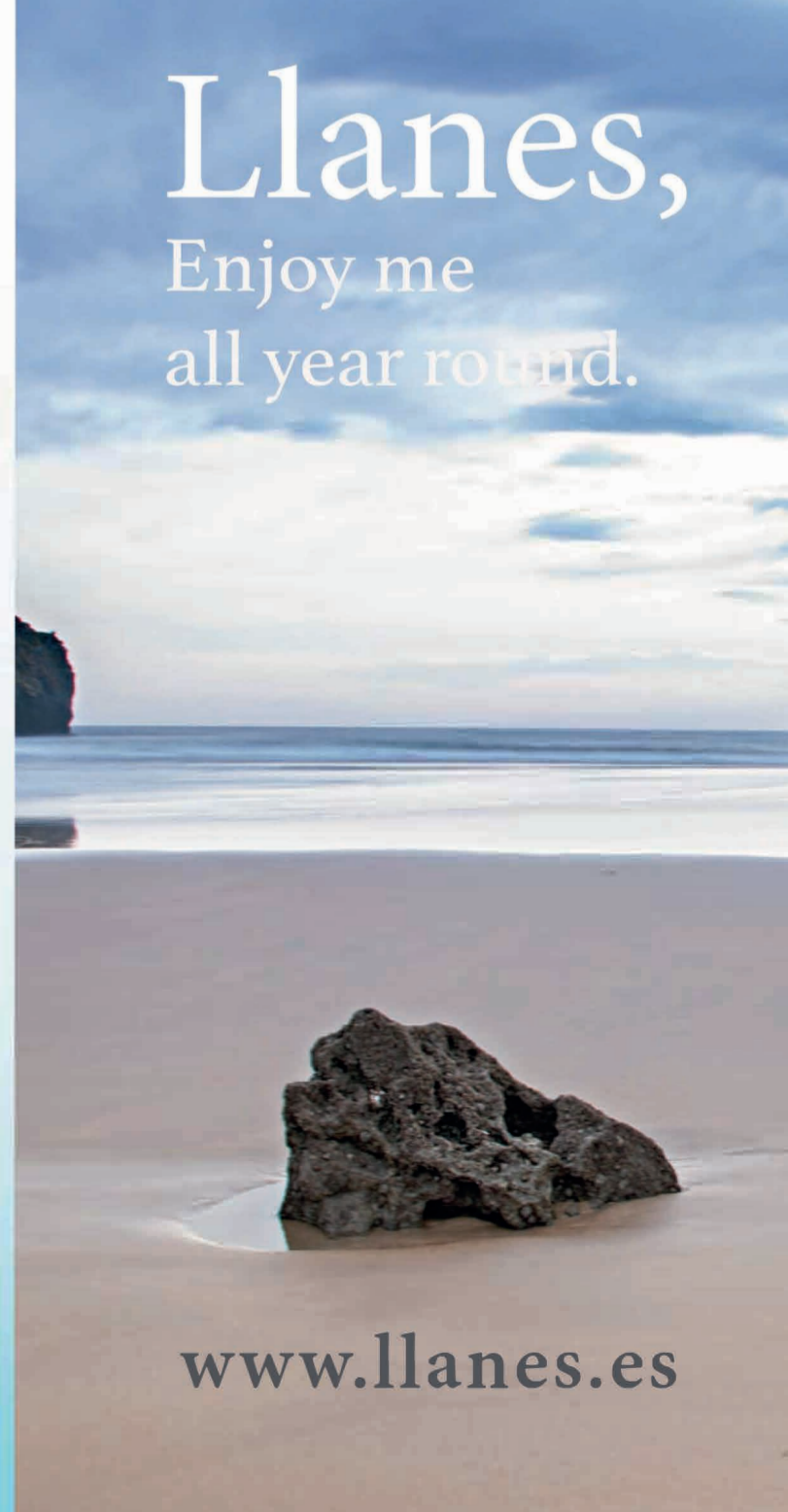
6 The River Purón Route
 1 h Level 3,6 kms. (There and back)

The route traces the River Purón back to its source. It begins in the village of Purón and provides the traveller with an enjoyable walk and the opportunity to observe the river fauna and flora.



7 The Resquilones Route
 1 h 40 min Level 5 kms. (There and back)

This route follows the ascent to the Pico (peak) de los Requilones which offers one of the most spectacular views of the coastal region of the Llanes municipality including practically the entire Llanes coastline. To the left one can see as far as Ovio, Llanes, Celorio, Barro, Niembro, etc., and to the right Cue, Andrín, San Roque, Vidiago etc. to as far as San Vicente de la Barquera.



www.llanes.es